


DAILY WILDFIRE SITUATION MAP




23 May 2017

0 active wildfires >100ha

0 wildfires >100ha to date
74 wildfires to date

Legend

 wildfires >100ha


 Communities

 Highways

 Waterbodies

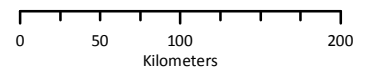
 First Nation Reserves

 Provincial Park

 National Park

 Air Weapons Range

 Forest Protection Areas



Wildfire Management Branch
GIS Services



Information as depicted is subject to change,
therefore the Government of Saskatchewan assumes
no responsibility for discrepancies at time of use.

